




LEGEND

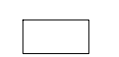
The 1% annual chance flood (100-year flood), also known as the base flood, is the flood that has a 1% chance of being equaled or exceeded in any given year. The Special Flood Hazard Area is the area subject to flooding by the 1% annual chance flood. Areas of Special Flood Hazard include Zones A, AE, AH, AO, AR, A99, V and VE. The Base Flood Elevation is the water-surface elevation of the 1% annual chance flood.




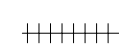


- ZONE A No Base Flood Elevations determined.
- ZONE AE Base Flood Elevations determined.

 FLOODWAY AREAS IN ZONE AE
The floodway is the channel of the stream plus any adjacent floodplain areas that must be kept free of encroachment so that the 1% annual chance flood can be carried without substantial increases in flood heights.

 OTHER FLOOD AREAS
ZONE X Areas of 0.2% annual chance flood; areas of 1% annual chance flood with average depths of less than 1 foot or with drainage areas less than 1 square mile; and areas protected by levees from 1% annual chance flood.

 OTHER AREAS
ZONE X Areas protected by a levee.

 OTHER AREAS
ZONE X Areas determined to be outside the 0.2% annual chance floodplain.

-  Floodplain boundary
-  Floodway boundary
-  Batesville Corporate Limits
-  Railroad
-  Section Lines [PLSS]
-  Section Number [PLSS]






EFFECTIVE DATE
MARCH 17, 2010

EFFECTIVE DATE OF REVISION TO THIS PANEL
March 15, 2012 - to change map notes to reflect the accreditation of formally provisionally accredited levees.

NOTE TO USERS:

This map is based on data provided by the Federal Emergency Management Agency of the Department of Homeland Security. Do not use this map as the basis for determining whether any specific property is subject to flooding. This map is for informational purposes only and is intended to give the public an indication as to whether the likelihood of flooding on any property is high or low.

FLOOD PRONE AREAS
BATESVILLE, ARKANSAS

-  ZONE A
-  ZONE AE
-  FLOODWAY IN ZONE AE
-  ZONE X 2%
-  ZONE X